STK-30-35

STK-31-34

ENGINEERING DEPARTMENT

GIS

STOCKTON DISTRICT
WATER SYSTEM

N

SCALE:
1" = 200'

Date of Issue:
September 2010

Plat Sheet:
STK-31-35

STK-30-34

ENGINEERING DEPARTMENT

GIS

STOCKTON DISTRICT
WATER SYSTEM

STK-31-33

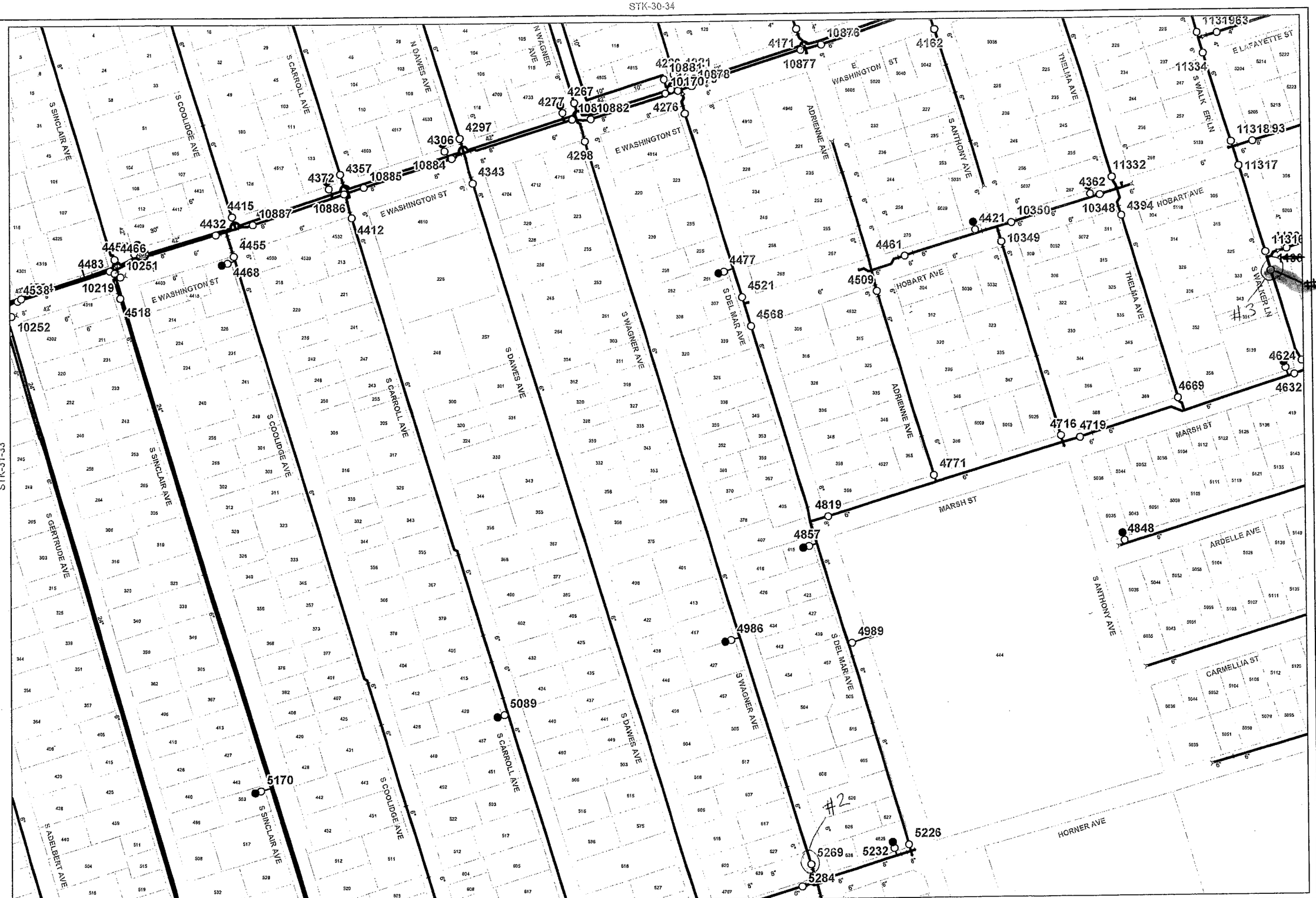

STK-31-35

SCALE: 1" = 200'

Date of Issue: September 2010

Plat Sheet: STK-31-34

STK-32-34

STK-29-34

STK-30-33

STK-30-35

STK-31-34

ENGINEERING DEPARTMENT

GIS

STOCKTON DISTRICT
WATER SYSTEM

N

SCALE:
1" = 200'

Date of Issue:
September 2010

Plat Sheet:
STK-30-34

STK-29-35

ENGINEERING DEPARTMENT

GIS

STOCKTON DISTRICT
WATER SYSTEM

STK-30-34

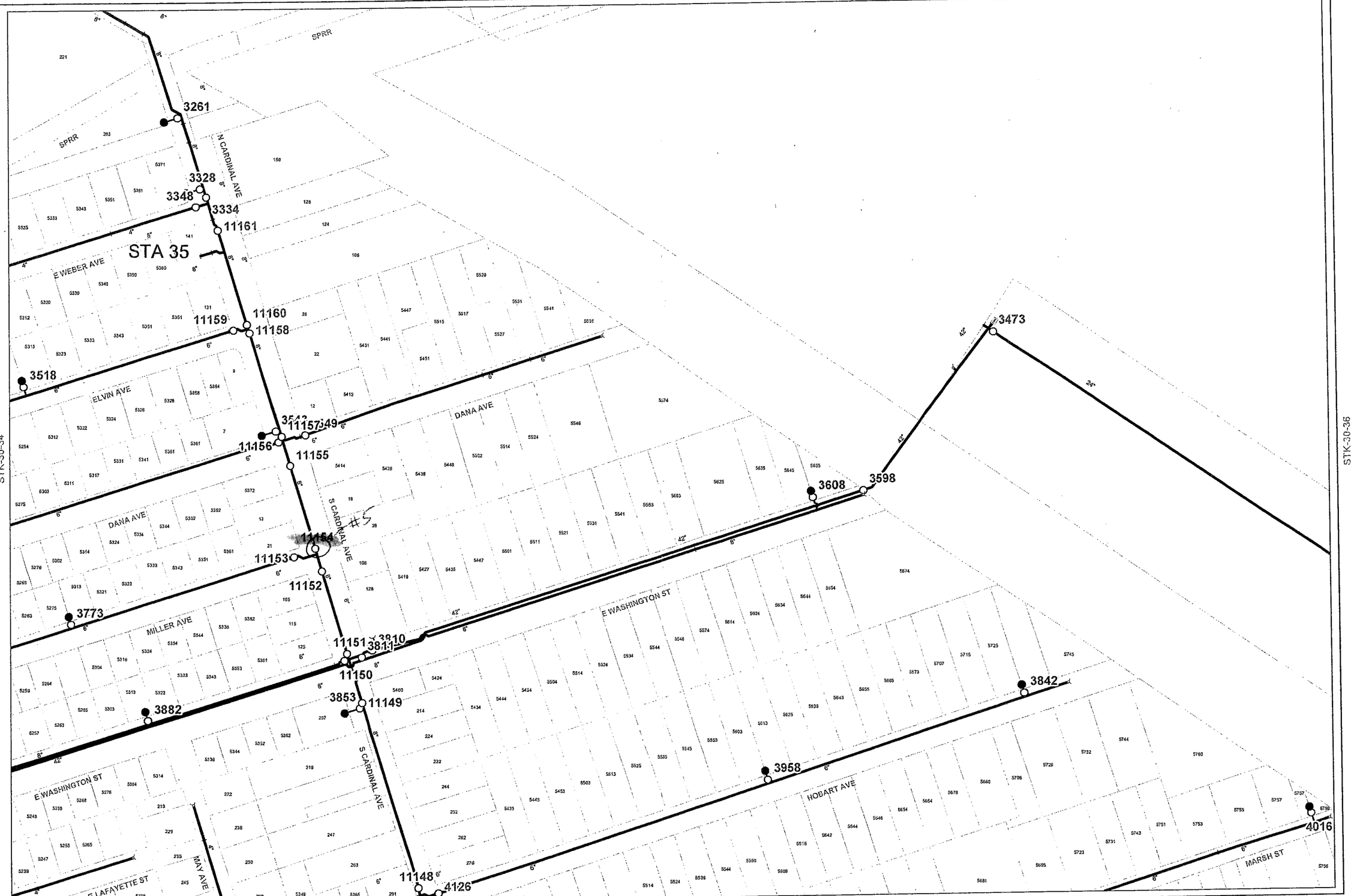

STK-30-36

SCALE: 1" = 200'

Date of Issue: September 2010

Plat Sheet: STK-30-35

STK-31-35

STK-28-33

STK-29-32

STK-29-34

STK-30-33

ENGINEERING DEPARTMENT

GIS

STOCKTON DISTRICT
WATER SYSTEM

SCALE: 1" = 200'

Date of Issue: September 2010

Plat Sheet: STK-29-33

STK-29-33

ENGINEERING DEPARTMENT

GIS

STOCKTON DISTRICT
WATER SYSTEM

STK-30-32

STK-30-34

SCALE: 1" = 200'

Date of Issue: September 2010

Plat Sheet: STK-30-33

STK-31-33

STK-32-3c

STK-33-33

STK-33-35

STK-34-34

ENGINEERING DEPARTMENT

GIS

STOCKTON DISTRICT
WATER SYSTEM

SCALE: 1" = 200'

Date of Issue: September 2010

Plat Sheet: STK-33-34

STK-33-34

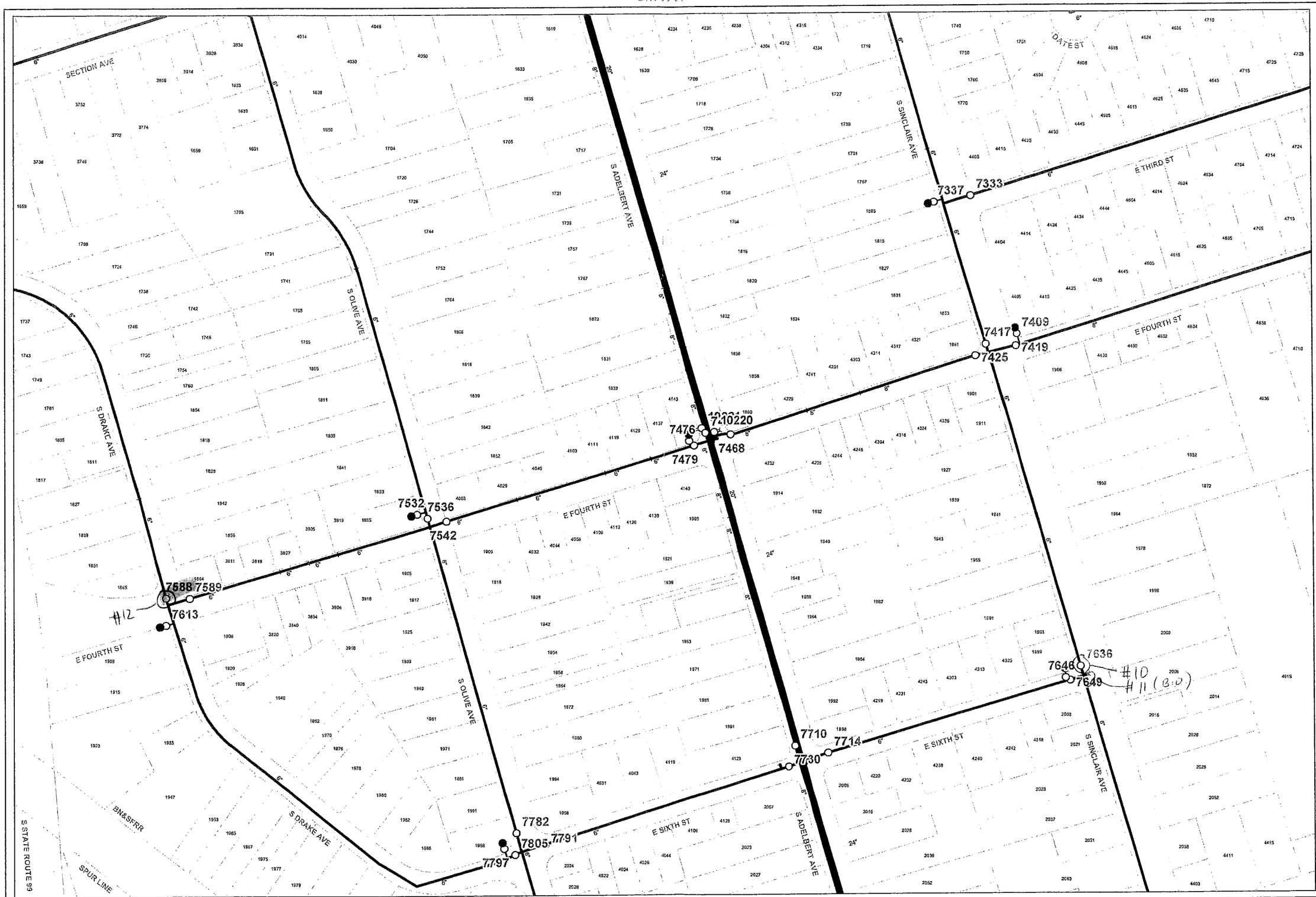

STK-34-33

STK-34-35

STK-35-34

ENGINEERING DEPARTMENT

GIS

STOCKTON DISTRICT
WATER SYSTEM

N

SCALE: 1" = 200'

Date of Issue: September 2010

Plat Sheet: STK-34-34

STK-30-23

STK-31-22

STK-31-24

STK-32-23

ENGINEERING DEPARTMENT

GIS

STOCKTON DISTRICT WATER SYSTEM

N

SCALE: 1" = 200'

Date of Issue: September 2010

Plat Sheet: STK-31-23

STK-29-22

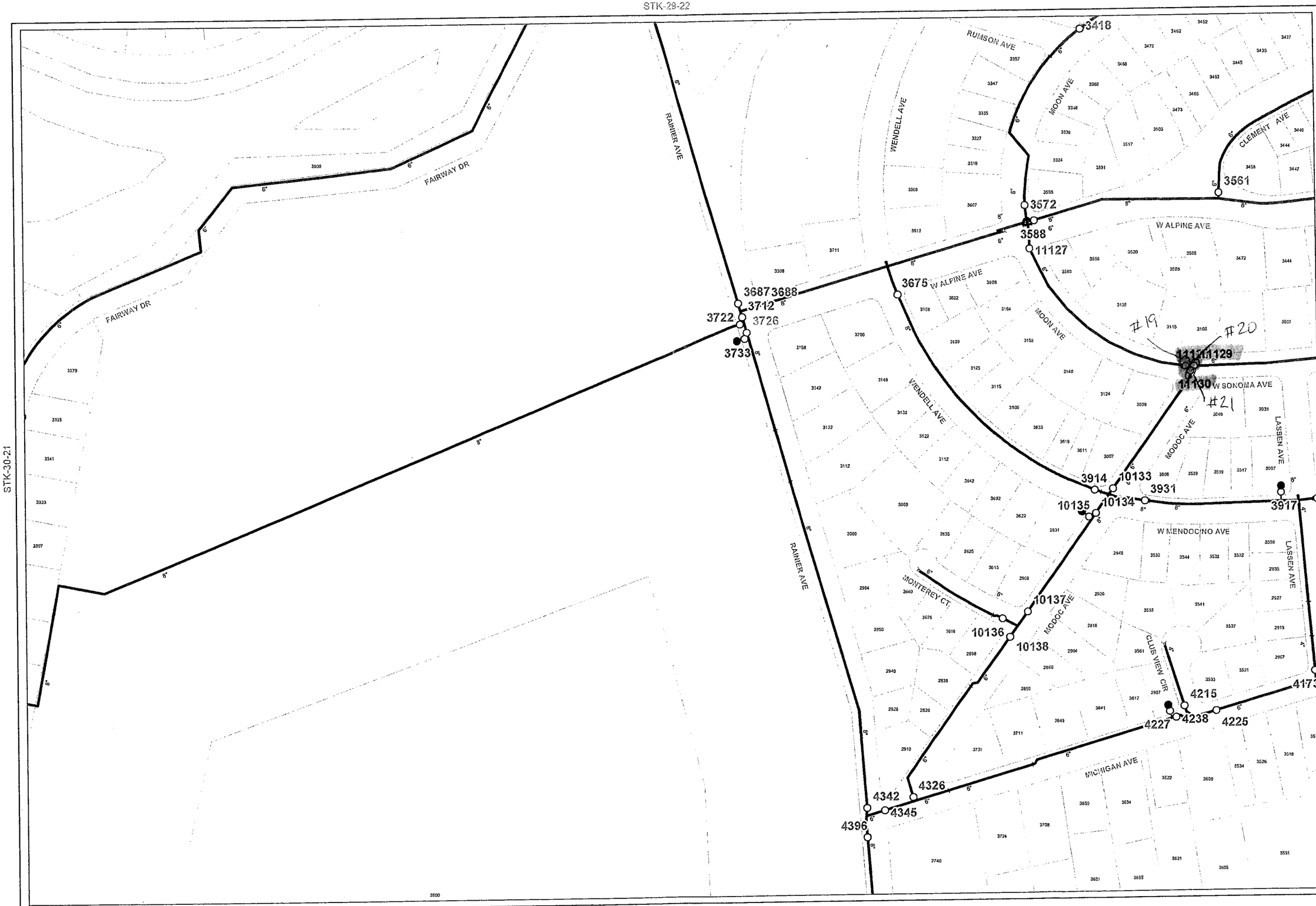

STK-30-21

STK-30-23

STK-31-22

ENGINEERING DEPARTMENT

GIS

STOCKTON DISTRICT WATER SYSTEM

SCALE: 1" = 200'

Date of Issue: September 2010

Plat Sheet: STK-30-22

STK-29-24

STK-30-23

STK-30-25

STK-31-24

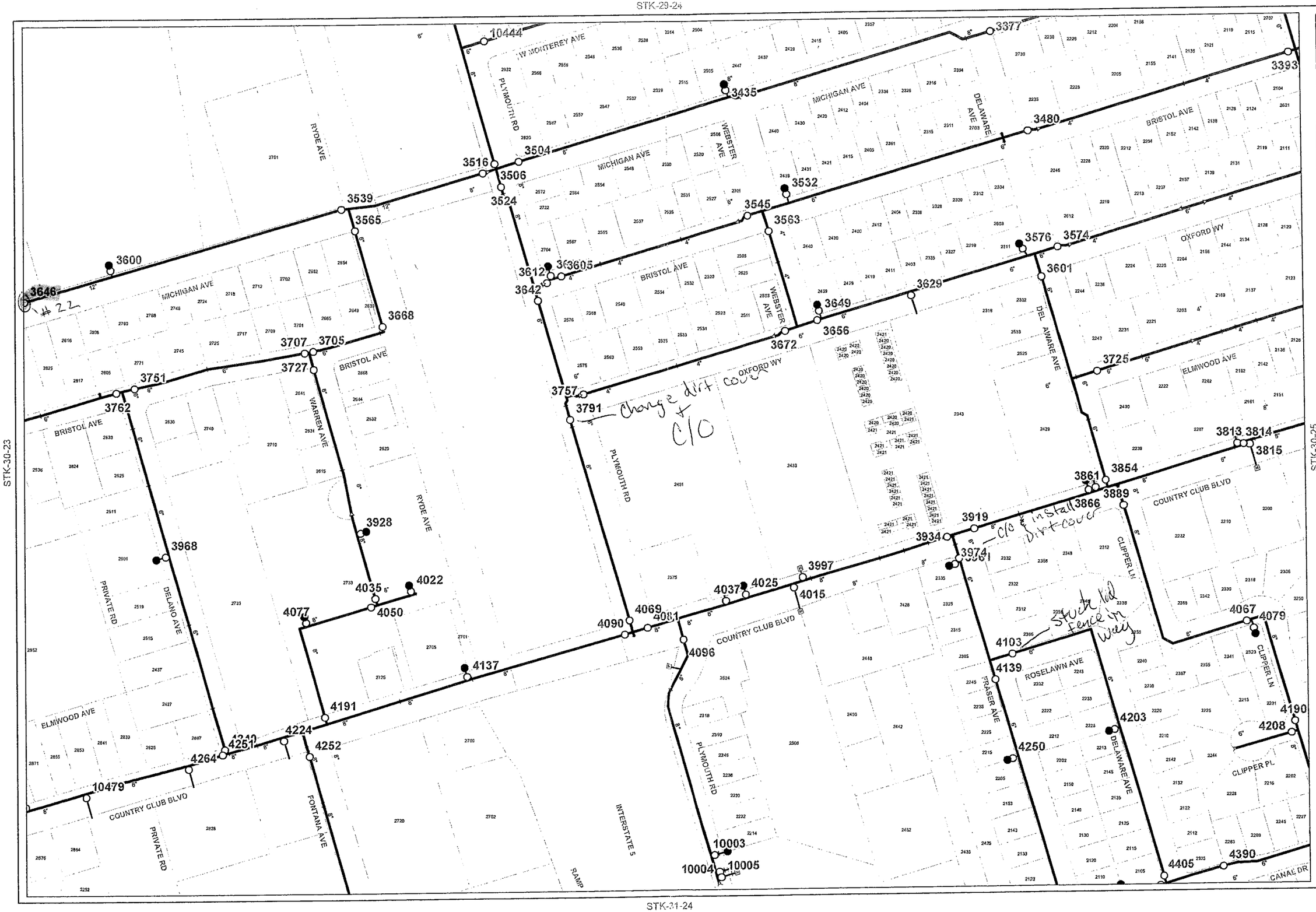

ENGINEERING DEPARTMENT

GIS

STOCKTON DISTRICT
WATER SYSTEM

SCALE:
1" = 200'

Date of Issue:
September 2010

Plat Sheet:
STK-30-24

STK-29-25

ENGINEERING DEPARTMENT

GIS

STOCKTON DISTRICT
WATER SYSTEM

STK-30-24

STK-30-26

SCALE: 1" = 200'

Date of Issue: September 2010

Plat Sheet: STK-30-25

STK-31-25

STK-29-26

STK-30-25

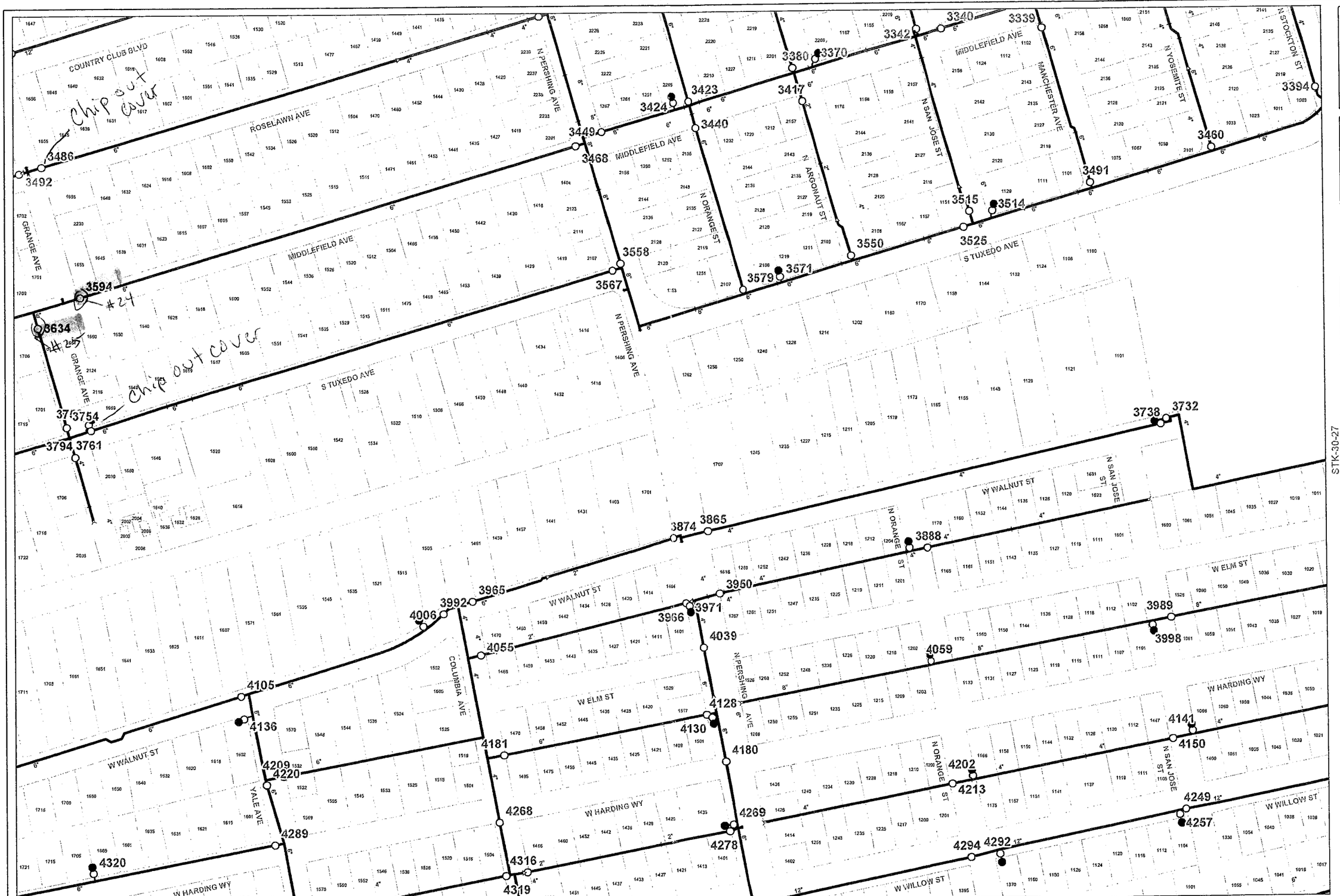

STK-30-27

STK-31-26

ENGINEERING DEPARTMENT

GIS

STOCKTON DISTRICT WATER SYSTEM

N

SCALE: 1" = 200'

Date of Issue: September 2010

Plat Sheet: STK-30-26

STK-30-32

ENGINEERING DEPARTMENT

GIS

STOCKTON DISTRICT
WATER SYSTEM

STK-31-31

STK-31-33

SCALE: 1" = 200'

Date of Issue: September 2010

Plat Sheet: STK-31-32

STK-32-32

STK-28-31
STK-29-30
STK-29-32
ENGINEERING DEPARTMENT
GIS
STOCKTON DISTRICT
WATER SYSTEM
SCALE: 1" = 200'
Date of Issue: September 2010
Plat Sheet: STK-29-31
STA 15
CCTRR SPUR LINE
CHEROKEE RD
WATERLOO RD
BELVEDERE AVE
SIERRA LN
JOHN ST
N F ST
MORRISON AVE
FRANCIS ST
N FILBERT ST
NEWPORT AVE
RHODE ISLAND AVE
E HARDING WY
PRIVATE RD
N E ST
WILLIAMS ST
E WILLOW ST
E VINE ST
N D ST
ST&ERR
ROOSEVELT ST
HACKBERRY ST
ANITA ST
Cover & casing
#23

STK-28-29

ENGINEERING DEPARTMENT
GIS
STOCKTON DISTRICT
WATER SYSTEM
SCALE:
1" = 200'
Date of Issue:
September 2010
Plat Sheet:
STK-29-29
UNIVERSITY AVE
BRADFORD ST
N SIERRA NEVADA ST
N WEST LN
STANFORD AVE
BERKELEY AVE
COLLEGE AVE
ARLINGTON RD
E WALNUT ST
FAIRFAX RD
E HARDING WY
N PILGRIM ST
N AIRPORT WY
SPUR LINE
SPRR
UPRR
TAFT ST
PARKVIEW CT
MARSHALL AVE
LA FOLLETTE AVE
BRYAN AVE
PALM AVE
CEMETERY LN
E MAPLE ST
STK-29-28
STK-29-30
STK-30-29